



Norwich Western Link

Environmental Statement

Chapter 10: Biodiversity

Appendix 10.6: Interim Desmoulin's Whorl Snail Survey Report 2020 Part 2 of 3

Author: WSP

Document Reference: 3.10.06

Version Number: 00

Date: March 2024



Contents

1 Introduction

3



1 Introduction

1.1.1 In 2019 WSP UK Ltd was commissioned to undertake a survey for *V. moulinsiana* in order to provide current baseline data regarding the presence and extent of this species within the vicinity of the Scheme. To achieve this the following objectives were set:


- Carry out an assessment of the suitability of habitats for supporting *V. moulinsiana* within a Survey Area detailed in Section 1.4 below and shown on Appendix A; and
- Carry out sampling in areas of suitable habitat to confirm the presence or likely absence of *V. moulinsiana*.

1.1.2 The methods and results of the *V. moulinsiana* survey are provided in this report and the subsequent assessment will be included within the Ecology Chapter of the Scheme Environmental Statement.

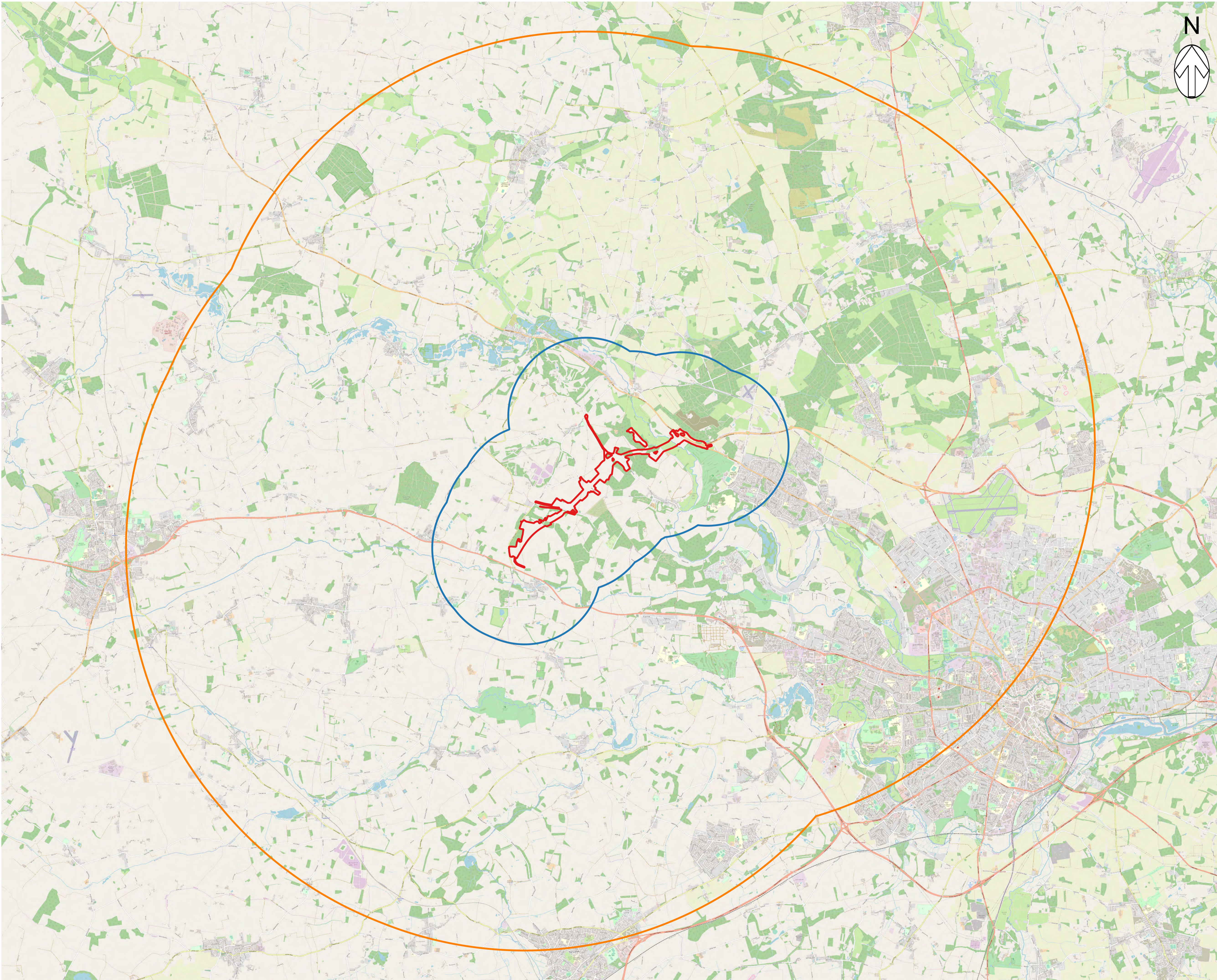
1.1.3 We have included a summary of key information shown in this document in an accessible format. However, some users may not be able to access all technical details. If you require this document in a more accessible format please contact norwichwesternlink@norfolk.gov.uk

Appendix B

DESMOULIN'S DESK STUDY AREA AND RESULTS



Path: \\uk.wspgroup.com\central\data\Projects\700419\04_1922 - Norwich Western Link\02_WIPEC Ecology\06 GIS & Mapping\04 Baseline Surveys\Desmoulin's Snail\MWL_Desmoulin's DeskStudy.qgz



THIS DRAWING MAY BE USED ONLY FOR THE PURPOSE INTENDED AND ONLY WRITTEN DIMENSIONS SHALL BE USED

- Legend
- Scheme Boundary March 2020
 - 10km Study Area
 - 2km Study Area

Copyright

This map is reproduced from Ordnance Survey material with the permission of Ordnance Survey on behalf of the Controller of Her Majesty's Stationery Office.

© Crown copyright

Unauthorised reproduction infringes Crown copyright and may lead to prosecution or civil proceedings.

Contains Ordnance Survey data. License No. 100048755 © Crown copyright and database right 2019

Revision Details	By	Date	Suffix
	Check		

Drawing Status

FINAL

Job Title

**Norfolk County Council
Norwich Western Link**

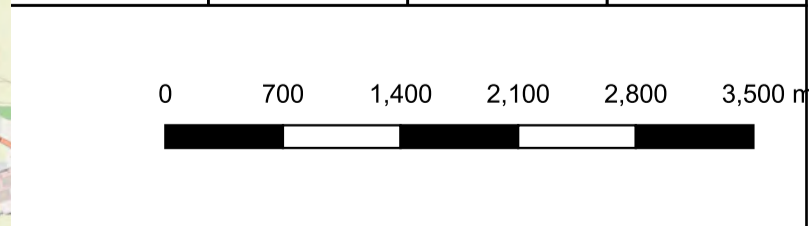
Drawing Title

**Desmoulin's Whorl Snail Desk
Study Area**

Scale at A1

1:45,000

Drawn	UKRKR001		
Stage 1 Check	HS	Stage 2 Check	AH
		Originated	KR
		Date	22/04/2020



Drawing Number

70061370-09-03-0002